

## Ohio Randonneurs

Last updated  
03/21/2010

## 200 kM Grove City-Circleville-Mechanicsburg Brevet (RUSA# 871)





Legend: R=Right L= Left, S=Straight, X=Cross, BR=Bear Right, BL= Bear Left; Q=Quick, TRO=To Remain On, TL=Traffic Light, FL=Flashing Light, SS=Stop Sign, T=Tee Intersection, Y=Y Intersection, UM=Unmarked, >=Becomes; DH=Downhill; SR=State Road, CR= County Road, TR=Township Road, O=Control Opens, C =Control Closes. 🐕 =Dog Alert, 🚗 =Traffic, XXX=Caution, 🍷=Food, 🚻 =Restrooms, POI= Point of Interest



Seg Dist	Since Last Ctrl	Cumul	Do This	Landmark	Cum kM
0.00	0.0	0.0		Motel 6, 1900 Stringtown Rd, Grove City , OH Open 7:30	0.0
0.00	0.0	0.0	L	Stringtown Rd XXX Traffic should be light in AM	0.0
0.70	0.7	0.7	R	TL Buckeye Parkway (Target)	1.1
0.60	1.3	1.3	S	TL X White Rd TRO Buckeye Pkwy	2.1
0.70	2.0	2.0	S	Straight through at round about (Pinnacle Club Dr) TRO Buckeye Pkwy	3.2
0.70	2.7	2.7	S	SS TRO Buckeye Parkway @ Holton Rd	4.3
0.80	3.5	3.5	S	SS TRO Buckeye Parkway @ Borror Rd	5.6
1.00	4.5	4.5	S	SS TRO Buckeye Pkwy at Hawthorne Pkwy	7.2
0.30	4.8	4.8	L	SS SR665 London Groveport Rd	7.7
1.00	5.8	5.8	S	TL X SR104 TRO SR665 London Groveport Rd	9.3
2.10	7.9	7.9	L	Canal St (E&R Grill)	12.7
0.10	8.0	8.0	R	SS Cottage St	12.9
0.20	8.2	8.2	S	TL TRO SR 665 at US23	13.2
1.50	9.7	9.7	R	Lockbourne Rd	15.6
1.50	11.2	11.2	R	T SS Commerce St (Lockbourne)	18.0
0.40	11.6	11.6	L	Williams St > Asheville Pike > Shepard Rd	18.7
1.50	13.1	13.1	L	T SS Bulen Pierce Rd	21.1
1.50	14.6	14.6	L	SS Duvall Rd	23.5
0.70	15.3	15.3	S	<b>Info Control: Duvall - See Brevet Card</b>	24.6
2.30	17.6	17.6	R	TT SS Walnut Creek Pike CR7	28.3
10.50	28.1	28.1	L	T SS N Court St	45.2
0.20	28.3	28.3	L	<b>Control: Speedway, N Court St @ Morris Rd, Circleville, OH</b> 🍷 🚻 🚻 <b>Open: 8:51 Close: 10:34</b>	45.5
0.00	0.0	28.3	L	Continue S on N Court St	45.5
1.20	1.2	29.5	R	TL W High St > across railroad track and over US23 > Island Rd CR4	47.5
2.70	3.9	32.2	L	Commercial Point Rd CR4 across single lane bridge	51.8
0.80	4.7	33.0	BL	Florence Chapel Pike CR6	53.1
2.00	6.7	35.0	S	SS X SR104 TRO Florence Chapel Pike CR6	56.3
6.80	13.5	41.8	L	T SS SR316 > Water St	67.3
1.60	15.1	43.4	R	London Rd CR3 (Darbyville)	69.8
3.50	18.6	46.9	L	Federal Rd CR173	75.5
1.30	19.9	48.2	BR	TRO Federal Rd at McKinney Rd	77.6
1.40	21.3	49.6	R	T SS Five Points Pike CR21	79.8
0.20	21.5	49.8	L	Scioto-Darby Rd CR22 (Hard Left)	80.1
2.10	23.6	51.9	L	Y SS US62/SR3 <b>XXX Busy Road! Watch for traffic from right!</b>	83.5
0.80	24.4	52.7	BL	SR207 Columbus St	84.8
0.40	24.8	53.1	L	<b>Control: Sunoco, 35 W Columbus St, Mt. Sterling, OH</b> 🍷 🚻 🚻 <b>Open: 10:02 Close: 13:14</b>	85.5
0.00	0.0	53.1	R	W Columbus St / SR 207	85.5
0.00	0.0	53.1	QL	TL SR56 / S London St > London-Circleville Rd	85.5
2.80	2.8	55.9	R	Anderson-Antioch Rd CR59	90.0
1.60	4.4	57.5	L	T SS Kiousville-Palestine Rd > Kiousville-Georgesville Rd CR54	92.5
2.20	6.6	59.7	L	Hume Lever Rd T63	96.1
3.60	10.2	63.3	L	SS Big Plain-Circleville Rd CR4	101.9
3.60	13.8	66.9	R	Spring Valley Rd CR71	107.7
4.00	17.8	70.9	S	SS X SR142 TRO Spring Valley Rd CR71	114.1
1.70	19.5	72.6	R	T US 42 (UM) XXX Traffic	116.8
0.50	20.0	73.1	BL	Old US42 to US40	117.6
0.60	20.6	73.7	L	SS FL US40 / Cumberland St (Lafayette) XXX Traffic	118.6
0.10	20.7	73.8	R	Arbuckle Rd / Gay St NE CR110	118.8
2.00	22.7	75.8	BL	Y SS SR38 (UM)	122.0
0.80	23.5	76.6	R	Arbuckle Rd CR110	123.3
4.10	27.6	80.7	R	T SS SR187 (UM)	129.9
6.00	33.6	86.7	L	T SS SR29 > S Main St (Mechanicsburg)	139.5
1.40	35.0	88.1	L	TL W Sandudusky St SSR4	141.8
0.00	35.0	88.1	QR	<b>Control: Castle's Country Restaurant, 18 W Sandusky St, Mechanicsburg, OH</b> 🍷 🚻 🚻 (Cash only) <b>Open: 11:41 Close: 16.58</b>	141.8
0.00	0.0	88.1	L	W Sandusky St	141.8

# Ohio Randonneurs

## 200 kM Grove City-Circleville-Mechanicsburg Brevet (RUSA# 871)

Last updated  
03/21/2010

Legend: **R**=Right **L**= Left, **S**=Straight, **X**=Cross, **BR**=Bear Right, **BL**= Bear Left; **Q**=Quick, **TRO**=To Remain On, **TL**=Traffic Light, **FL**=Flashing Light, **SS**=Stop Sign, **T**=Tee Intersection, **Y**=Y Intersection, **UM**=Unmarked, **>**=Becomes; **DH**=Downhill; **SR**=State Road, **CR**= County Road, **TR**=Township Road, **O**=Control Opens, **C** =Control Closes.  =Dog Alert,  =Traffic, **XXX**=Caution,  =Food,  =Restrooms, **POI**= Point of Interest

Seg Dist	Since Last Ctrl	Cumul	Do This	Landmark	Cum kM
0.00	0.0	88.1	QR	S Main St / SR 29 (   Subway/Valero available on the way out of town at 90 S Main St)	141.8
0.70	0.7	88.8	L	Rosedale Rd CR197	142.9
3.90	4.6	92.7	S	SS Finley-Guy Rd CR123	149.2
6.70	11.3	99.4	R	T SS Lafayette-Plain City Rd CR5	160.0
0.20	11.5	99.6	L	A W Wilson Rd CR31	160.3
3.30	14.8	102.9	R	T SS US42 (UM)	165.6
0.40	15.2	103.3	L	Middle Pike Rd CR10	166.2
0.00	15.2	103.3	QL	Lucas Rd CR45	166.2
3.10	18.3	106.4	R	T SS Amity Rd	171.2
5.30	23.6	111.7	L	T SS US40 National Rd	179.8
0.10	23.7	111.8	R	Murnan Rd CR12	179.9
2.00	25.7	113.8	R	T SS Alton Rd CR35	183.1
1.70	27.4	115.5	L	T SS Alkire Rd	185.9
0.70	28.1	116.2	R	Kunz Rd	187.0
0.90	29.0	117.1	L	T SS Johnson Rd	188.5
0.40	29.4	117.5	R	SS Norton Rd XXX Traffic	189.1
1.20	30.6	118.7	L	FL Grove City Rd	191.0
0.60	31.2	119.3	R	T SS Neff Rd	192.0
0.20	31.4	119.5	L	Rensch Rd	192.3
2.40	33.8	121.9	L	T SS US62 Harrisburg Pike	196.2
0.00	33.8	121.9	QR	Casa Blvd	196.2
0.90	34.7	122.8	L	T SS Haughn Rd	197.6
0.20	34.9	123.0	R	Woodgrove Dr	197.9
0.50	35.4	123.5	R	Clark Dr	198.8
0.40	35.8	123.9	R	White Rd	199.4
0.10	35.9	124.0	S	TL TRO White Rd @ Hoover Rd	199.6
0.50	36.4	124.5	L	TL McDowell Rd	200.4
0.40	36.8	124.9	R	TL Stringtown Rd XXX Traffic	201.0
0.20	37.0	125.1	L	TL Gantz Rd	201.3
0.20	37.2	125.3	R	Ohio Dr	201.7
0.30	37.5	125.6	R	T SS Marlane Dr	202.1
0.40	37.6	125.7	R	<b>Motel 6, 1900 Stringtown Rd, Grove City</b> <b>Open: 13:23 Close: 21:00</b>	202.3

### Emergency Phone Numbers:

Cell phone coverage is limited in rural areas.

EMS 911	911
Bob Waddell - On Bike	(614) 561-4914 Cell Phone (on bike)
Patti Von Niessen	(614) 716-8437 Cell Phone (on bike)
Dave Buzzee	(614) 519-7921