

Ohio Randonneurs
Columbus-Indian Lake 300 km Brevet (RUSA Brevet # 872)





Last updated
4/07/2010








Legend: **R**=Right **L**= Left, **S**=Straight, **X**=Cross, **BR**=Bear Right, **BL**= Bear Left; **Q**=Quick, **TRO**=To Remain On, **TL**=Traffic Light, **FL**=Flashing Light, **SS**=Stop Sign, **T**=Tee Intersection, **Y**=Y Intersection, **UM**=Unmarked, **>**=Becomes; **DH**=Downhill; **SR**=State Road, **CR**= County Road, **TR**=Township Road, **O**=Control Opens, **C** =Control Closes. =Dog Alert, =Traffic, **XXX**=Caution, =Food, =Restrooms, **POI**= Point of Interest

Seg Dist	Since Last Ctrl	Cumul	Do This	Landmark	Cum km
0.00	0.0	0.0		Motel 6, 5500 Renner Rd, Columbus Open 6:00	0.0
0.00	0.0	0.0	R	Renner Rd	0.0
1.40	1.4	1.4	R	T TL Alton & Darby Cr Rd T272	2.3
0.20	1.6	1.6	L	TL Walker Rd CR27	2.6
5.30	6.9	6.9	L	T SS Scioto & Darby Cr Rd CR29	11.1
0.40	7.3	7.3	R	Creek Rd CR12	11.7
0.20	7.5	7.5	S	SS TRO Creek Rd CR12 @ Hayden Run Rd > Smith Calhoun Rd CR37	12.1
3.90	11.4	11.4	S	Cemetery Pike CR34	18.3
0.40	11.8	11.8	R	SS Plain City-Georgesville Rd CR7 > Chillicothe St	19.0
1.00	12.8	12.8	L	West Ave (Plain City)	20.6
0.70	13.5	13.5	S	X US42 Jefferson Ave onto Perry Pike XXX Traffic	21.7
0.60	14.1	14.1	R	T SS Lafayette-Plain City Rd CR5 > Middleburg-Plain City Rd CR57	22.7
4.00	18.1	18.1	S	TRO Middleburg-Plain City Rd CR57 (Unionville Center)	29.1
6.20	24.3	24.3	S	TL X US36 TRO Middleburg-Plain City Rd CR57 (W State St) (Milford Center)	39.1
6.00	30.3	30.3	L	T SS SR245 UM > Maple St	48.8
1.50	31.8	31.8	R	Control: Steve's Market & Deli, Maple St, (N Lewisburg) Open: 7:30 Close: 9:24	51.2
0.00	0.0	31.8	R	TRO Maple St @ West St	51.2
0.30	0.3	32.1	R	TRO Maple St	51.7
0.10	0.4	32.2	R	Tallman Rd	51.8
0.30	0.7	32.5	L	T SS Elm St > CR111	52.3
1.00	1.7	33.5	R	T Mingo-Lewisburg Rd CR111	53.9
2.20	3.9	35.7	R	Johnson Rd T146	57.5
1.60	5.5	37.3	S	SS CR15	60.0
0.80	6.3	38.1	S	SS SR287 West	61.3
2.40	8.7	40.5	R	CR28	65.2
3.90	12.6	44.4	S	SS TRO CR28 (Pickrelltown) XXX Gravel - Winding Downhill (Corkscrew Hill)	71.5
0.80	13.4	45.2	S	X US33	72.7
0.30	13.7	45.5	L	T SS CR153	73.2
1.20	14.9	46.7	R	SS Main St (Zanesfield)	75.2
0.10	15.0	46.8	L	SS Bellefontaine St CR10 > Eastern Ave	75.3
4.50	19.5	51.3	S	SS E Chillicothe Ave (Bellefontaine) Services on Main St	82.6
0.30	19.8	51.6	R	S Elm St (just before RR Tracks)	83.0
0.20	20.0	51.8	L	SS Garfield Ave @ W Columbus Ave (5 way intersection) >CR130	83.4
3.10	23.1	54.9	BL	CR91	88.4
1.90	25.0	56.8	R	T46	91.4
0.60	25.6	57.4	L	T SS T220 UM	92.4
0.30	25.9	57.7	R	T SS T31	92.9
0.70	26.6	58.4	L	T SS CR37	94.0
0.70	27.3	59.1	R	T95	95.1
3.10	30.4	62.2	L	T SS SR366 UM > Main St	100.1
1.70	32.1	63.9	R	Control: McDonalds, Main St (Russell's Pt) Open: 9:02 Close: 12:52	102.8

Ohio Randonneurs
Columbus-Indian Lake 300 kM Brevet (RUSA Brevet # 872)

Last updated
4/07/2010






Legend: **R**=Right **L**= Left, **S**=Straight, **X**=Cross, **BR**=Bear Right, **BL**= Bear Left; **Q**=Quick, **TRO**=To Remain On, **TL**=Traffic Light, **FL**=Flashing Light, **SS**=Stop Sign, **T**=Tee Intersection, **Y**=Y Intersection, **UM**=Unmarked, **>**=Becomes; **DH**=Downhill; **SR**=State Road, **CR**= County Road, **TR**=Township Road, **O**=Control Opens, **C** =Control Closes.  =Dog Alert,  =Traffic, **XXX**=Caution,  =Food,  =Restrooms, **POI**= Point of Interest






Seg Dist	Since Last Ctrl	Cumul	Do This	Landmark	Cum kM
0.00	0.0	63.9	R	W Main St SR366	102.8
0.70	0.7	64.6	L	SS Wilgus Dr	104.0
0.10	0.8	64.7	S	SS X US33	104.1
0.00	0.8	64.7	QR	SS SR720	104.1
2.20	3.0	66.9	L	TRO SR720 @ T239	107.7
1.00	4.0	67.9	L	T SS CR54	109.3
0.70	4.7	68.6	R	CR52 Myers Rd	110.4
2.10	6.8	70.7	L	SS CR23	113.8
5.30	12.1	76.0	L	T SS CR59	122.3
0.40	12.5	76.4	R	CR34 @ Church	123.0
5.50	18.0	81.9	R	TRO CR34 @ CR74	131.8
1.10	19.1	83.0	R	SS SR235 UM to Quincy > Carlisle St	133.6
0.70	19.8	83.7	L	Jefferson St	134.7
0.20	20.0	83.9	S	CR66 @ Main St	135.0
0.90	20.9	84.8	R	TRO CR66 @ T71 > Rosewood-Quincy Rd T20 > Kiser Lake Rd CR19 	136.5
4.80	25.7	89.6	S	SS X SR29 onto Kiser Lake Rd CR19 (Rosewood)	144.2
1.30	27.0	90.9	L	SS TRO Kiser Lake Rd CR19 @ Careysville Rd	146.3
0.50	27.5	91.4	R	TRO Kiser Lake Rd @ Snapp Rd > N Springfield St	147.1
5.30	32.8	96.7	L	Control: Valero, 102 E Main St, (St Paris)    Open: 10:35 Close: 16:24	155.6
0.00	0.0	96.7	L	Springfield St > St Paris-Jackson Rd	155.6
1.30	1.3	98.0	L	Runkle Rd CR17	157.7
0.70	2.0	98.7	R	Dialton Rd T26	158.8
2.60	4.6	101.3	L	SS Old Troy Pike CR193	163.0
0.30	4.9	101.6	R	Creek Rd T79	163.5
1.70	6.6	103.3	R	SR55 @ Kite St (Thackery)	166.2
2.20	8.8	105.5	BL	N Hampton-Donnelsville Rd T22 > Main St	169.8
2.80	11.6	108.3	S	SS X SR41 TRO Main St (N Hampton) > N Hampton Rd	174.3
0.80	12.4	109.1	L	Johson Rd	175.6
0.50	12.9	109.6	L	TRO Johnson Rd @ Myers Rd	176.4
0.80	13.7	110.4	R	SS Folk Ream Rd	177.7
1.00	14.7	111.4	L	SS Detrick Jordon Pike	179.3
1.10	15.8	112.5	R	N Techumseh Rd	181.1
0.20	16.0	112.7	L	Victory Rd	181.4
1.10	17.1	113.8	R	T SS TRO Victory Rd @ Groop Rd	183.1
0.00	17.1	113.8	QL	Stinz Rd UM	183.1
0.70	17.8	114.5	R	Vale Rd	184.3
0.70	18.5	115.2	L	T SS New Carlisle Pike	185.4
0.40	18.9	115.6	L	T SS National Rd US40	186.0
0.20	19.1	115.8	R	Old Mill Rd	186.4
0.90	20.0	116.7	R	TRO Old Mill Rd after RR @ Wendover	187.8
4.20	24.2	120.9	R	T SS Fairfield Pike	194.6
0.60	24.8	121.5	L	S Techumseh Rd > Polecat Rd > N. Walnut St	195.5
3.10	27.9	124.6	L	TL Dayton St (Yellow Springs)	200.5
0.10	28.0	124.7	R	SS Corry St	200.7
0.10	28.1	124.8	L	TL Xenia Ave US68	200.8
0.00	28.1	124.8	QR	Little Miami Scenic River Bike Trail	200.8
9.50	37.6	134.3	R	TL Church St (May use bike trail on the left side of road.)	216.1
0.40	38.0	134.7	R	Control: Speedway, Main St & Church St (Xenia)    Open: 12:25 Close: 20:28	216.8

Ohio Randonneurs

Columbus-Indian Lake 300 kM Brevet (RUSA Brevet # 872)

Last updated
4/07/2010

Legend: **R**=Right **L**= Left, **S**=Straight, **X**=Cross, **BR**=Bear Right, **BL**= Bear Left; **Q**=Quick, **TRO**=To Remain On, **TL**=Traffic Light, **FL**=Flashing Light, **SS**=Stop Sign, **T**=Tee Intersection, **Y**=Y Intersection, **UM**=Unmarked, **>**=Becomes; **DH**=Downhill; **SR**=State Road, **CR**= County Road, **TR**=Township Road, **O**=Control Opens, **C** =Control Closes.  =Dog Alert,  =Traffic, **XXX**=Caution,  =Food,   =Restrooms, **POI**= Point of Interest

Seg Dist	Since Last Ctrl	Cumul	Do This	Landmark	Cum kM
0.00	0.0	134.7	R	Church St	216.8
0.10	0.1	134.8	R	TL Second St	216.9
0.10	0.2	134.9	L	Bike Trail Rt 2	217.1
0.40	0.6	135.3	S	Xenia Station 	217.7
0.00	0.6	135.3	L	Bike Trail 4 parallel to Miami Ave (Miami Ave is street in front of Xenia Station)	217.7
0.10	0.7	135.4	L	TL Detroit St @ Miami Ave	217.9
0.00	0.7	135.4	QR	Hill St	217.9
0.00	0.7	135.4	QL	Bike Trail Rt 4 to Cedarville	217.9
7.80	8.5	143.2	S	Bike Trail Rt 4 (Cedarville)	230.5
10.70	19.2	153.9	R	Mound St (S Charleston)  in park	247.7
0.20	19.4	154.1	R	Chillicothe St SR41	248.0
0.10	19.5	154.2	L	Woodward St TRO SR41	248.2
0.20	19.7	154.4	S	X Church St ont Bike Rt 4	248.5
10.00	29.7	164.4	R	Midway St SR38 (London)	264.6
0.20	29.9	164.6	L	Center St SR38 Follow Bike Route signs	264.9
0.80	30.7	165.4	L	Control: London One Stop - Sunoco, Main St & Center St (London)    Open: 13:57 Close: 23:44	266.2
0.00	0.0	165.4	L	TL TRO Center St SR665	266.2
0.50	0.5	165.9	L	TL Maple St	267.0
0.00	0.5	165.9	QR	Prairie Grass Bike Trail to trail head at Wilson Rd	267.0
6.60	7.1	172.5	L	Wilson Rd CR103	277.6
2.60	9.7	175.1	L	T SS Jefferson Kiousville Rd CR22 > Lilly Chapel Pkwy	281.8
1.80	11.5	176.9	L	T Frey Ave	284.7
0.10	11.6	177.0	R	Fellows Ave	284.9
0.20	11.8	177.2	BL	Walnut St	285.2
0.00	11.8	177.2	R	TL Main St SR40 (West Jefferson)	285.2
0.90	12.7	178.1	L	Plain City-Georgesville Rd SR142	286.6
1.90	14.6	180.0	R	Free HighPike CR49	289.7
1.20	15.8	181.2	L	Roberts Rd CR28	291.6
2.50	18.3	183.7	R	T SS Walker Rd CR27	295.6
1.40	19.7	185.1	R	T SS Alton @ Darby Creek Rd T275	297.9
0.20	19.9	185.3	L	TL Renner rd	298.2
1.40	21.3	186.7	L	Motel 6, 5500 Renner Rd, Columbus Open 15:00 Close: Day2 2:00 AM	300.5

Emergency Phone Numbers:

Cell phone coverage is limited in rural areas.

EMS 911	911
Bob Waddell - On Bike	(614) 561-4914 Cell Phone (on bike)
Patti Von Niessen - On Bike	(614) 716-8437 Cell Phone (on bike)