

## Ohio Randonneurs

Last updated

6/10/2010

## Reynoldsburg-Marietta-New Phila-Ashland 600 kM Brevet (RUSA Brevet # 914)

10:01PM

Legend: R=Right L= Left, S=Straight, X=Cross, BR=Bear Right, BL= Bear Left; Q=Quick, TRO=To Remain On, TL=Traffic Light, FL=Flashing

Seg Dist	Since Last Ctrl	Cumul	Do This	Landmark	Cum kM
0.00	0.0	0.0		<b>Motel 6, 5910 Scarborough Blvd, Columbus</b> <b>Open 5:00</b> 🚦 🚦 🚦	0.0
0.00	0.0	0.0	R	Alshire Rd	0.0
0.10	0.1	0.1	L	SS Scarborough Blvd	0.2
0.30	0.4	0.4	R	TL Brice Rd 🚦 🚦 🚦 (24 hour Waffle House on Right)	0.6
0.30	0.7	0.7	S	TL Gender Rd - leave Briice Rd	1.1
1.60	2.3	2.3	L	TL Abbie Trails Dr > Long Rd	3.7
3.40	5.7	5.7	L	SS W Columbus St	9.2
0.70	6.4	6.4	R	TL Lockville Rd (Pickerington)	10.3
2.10	8.5	8.5	L	Busey Rd	13.7
2.20	10.7	10.7	R	T SS Carroll Northern Rd	17.2
0.60	11.3	11.3	L	Basil Western Rd	18.2
2.70	14.0	14.0	R	Bader Rd	22.5
0.50	14.5	14.5	L	Leonard Rd	23.3
4.80	19.3	19.3	R	T SS SR37	31.1
0.20	19.5	19.5	L	Leitnaker Rd	31.4
2.30	21.8	21.8	L	T SS Pleasantville Rd > Columbus St > Pleasandville Rd (Pleasantville Rd) 🚦 🚦 🚦	35.1
3.10	24.9	24.9	L	Elder Rd	40.1
0.00	24.9	24.9	QR	Pleasantville Rd	40.1
1.50	26.4	26.4	BR	TRO Pleasantville Rd @ Indian Run Rd	42.5
3.20	29.6	29.6	L	CR26 Rush Creek Rd	47.6
5.00	34.6	34.6	R	T SS SR13	55.7
0.10	34.7	34.7	BR	North Dr	55.8
0.60	35.3	35.3	R	N Main St SR13	56.8
0.30	35.6	35.6	L	<b>Control: BP, 110 N Columbus St, Somerset</b> 🚦 🚦 🚦 <b>Open: 06:41 Close: 08:48</b>	57.3
0.00	0.0	35.6	L	S Columbus St SR13	57.3
1.20	1.2	36.8	R	SR383 Old Somerset Rd > CR60	59.2
6.40	7.6	43.2	R	T SS SR13	69.5
0.50	8.1	43.7	L	T TL W Broadway SR37/SR13 (New Lexington) 🚦 🚦 🚦	70.3
0.70	8.8	44.4	R	T TL Caroll St > Brook St X RR Tracks	71.5
0.10	8.9	44.5	L	Wilbren Rd > Tunnel Hill Rd	71.6
6.20	15.1	50.7	L	T SS SR93	81.6
0.40	15.5	51.1	R	SR669	82.2
3.50	19.0	54.6	R	SR555 (Deavertown)	87.9
1.30	20.3	55.9	L	Stub Rd > Triadelphia Rd CR3	90.0
7.40	27.7	63.3	L	T SS Poplar Ridge Rd CR 56 (top of hill - sign broken)	101.9
0.30	28.0	63.6	R	TRO Poplar Ridge Rd CR56 @ Fox Hunter Rd XXX Rough Road	102.4
3.20	31.2	66.8	S	<b>XXX Steep Descent - Rough with cinders.</b>	107.5
0.60	31.8	67.4	R	T SS Old River Rd SR669	108.5
0.20	32.0	67.6	L	N Main St (Malta)	108.8
0.40	32.4	68.0	L	TL SR37/SR78 X Muskingum River	109.4
0.20	32.6	68.2	R	T TL W Riverside Dr SR60/SR78	109.8
0.30	32.9	68.5	L	<b>Control: Marathon Warren IGA Express, 383 W Riverside Dr, McConnellsville</b> 🚦 🚦 🚦 <b>Open: 08:14 Close: 12:20</b>	110.2

## Ohio Randonneurs

Last updated

6/10/2010

## Reynoldsburg-Marietta-New Phila-Ashland 600 kM Brevet (RUSA Brevet # 914)

10:01PM

Legend: R=Right L= Left, S=Straight, X=Cross, BR=Bear Right, BL= Bear Left; Q=Quick, TRO=To Remain On, TL=Traffic Light, FL=Flashing

Seg Dist	Since Last Ctrl	Cumul	Do This	Landmark	Cum kM
0.00	0.0	68.5	L	W Riverside Dr	110.2
0.00	0.0	68.5	QR	TL Third St SR669 X Muskingum River	110.2
0.10	0.1	68.6	L	T SS Front St CR2 > Riverview Rd > Tieber Rd	110.4
10.00	10.1	78.6	L	T SS Broadway SR266 (Stockport)	126.5
0.30	10.4	78.9	R	Market St > River Rd CR2	127.0
3.30	13.7	82.2	R	Dale Rd CR18 @ Roxbury Rd sign (Don't miss it) XXX Cinders	132.3
3.30	17.0	85.5	L	T SS SR676	137.6
3.60	20.6	89.1	R	TRO SR676 @TR1	143.4
1.00	21.6	90.1	L	TRO SR676 @ Brownrigg Rd	145.0
4.80	26.4	94.9	L	T SS SR339	152.7
0.20	26.6	95.1	R	SR676 (Watertown) Store at next street on left after this turn	153.0
10.40	37.0	105.5	BL	Groves Rd CR446 <b>XXX Steep winding descent</b>	169.8
0.60	37.6	106.1	R	T SS Gilman St 🚦 🚦 🚦	170.8
1.20	38.8	107.3	S	TL TRO Gilman Ave (Marietta)	172.7
0.10	38.9	107.4	L	Maple St	172.8
0.10	39.0	107.5	BR	@ Crawford St onto brick path onto pedestrian bridge X Muskingum River onto Butler St	173.0
0.20	39.2	107.7	S	TL Butler St @ Front St	173.3
0.60	39.8	108.3	R	SS 7th St	174.3
0.10	39.9	108.4	L	<b>Control: Speedway, 100 Seventh St, Marietta, OH 🚦 🚦 🚦</b> <b>Open: 10:07 Close: 16:36</b>	174.5
0.00	0.0	108.4	L	Greene St SR26 <b>Don't get lost - many turns ahead?? ☺</b>	174.5
44.10	44.1	152.5	L	T SS TRO SR26/SR800	245.4
2.10	46.2	154.6	R	<b>Control: Red Head-Green Valley Coop, 113 E Marietta St @ Main St, Woodfield, OH 🚦 🚦 🚦</b> <b>Other food straight ahead Open: 12:23 Close: 21:32</b>	248.8
0.00	0.0	154.6	R	S Main St SR26	248.8
0.50	0.5	155.1	S	Moore Ridge Rd CR27	249.6
7.80	8.3	162.9	R	T SS Main St (Jerusalem) > SR26	262.2
1.50	9.8	164.4	L	New Castle Rd SR26	264.6
2.70	12.5	167.1	L	TRO New Castle Rd SR26 @ CR92	268.9
4.70	17.2	171.8	S	SS X SR148 on CR26 Old SR26	276.5
6.60	23.8	178.4	R	SS SR147 Bethesda Belmont Rd	287.1
1.50	25.3	179.9	L	SR149 Belmont Morristown Rd	289.5
2.70	28.0	182.6	L	<b>Control: BP/McDonalds, 66682 Belmont Rd, Morristown 🚦 🚦 🚦</b> <b>Open: 13:47 Close: Day 2 00:32</b>	293.9

## Ohio Randonneurs

Last updated

6/10/2010

## Reynoldsburg-Marietta-New Phila-Ashland 600 kM Brevet (RUSA Brevet # 914)

10:01PM

Legend: R=Right L= Left, S=Straight, X=Cross, BR=Bear Right, BL= Bear Left; Q=Quick, TRO=To Remain On, TL=Traffic Light, FL=Flashing

Seg Dist	Since Last Ctrl	Cumul	Do This	Landmark	Cum kM
0.00	0.0	182.6	L	Belmont Morristown Rd	293.9
0.30	0.3	182.9	L	T SS National Rd US40	294.3
0.10	0.4	183.0	QR	SR149 Morristown Flushing Rd	294.5
4.50	4.9	187.5	BL	CR72	301.8
1.70	6.6	189.2	R	CR74	304.5
0.70	7.3	189.9	L	T SS SR331 Flushing Holloway Rd > Main St (Holloway) > Holloway Rd	305.6
7.10	14.4	197.0	L	T SS US22 Cadiz Piedmont Rd	317.0
0.80	15.2	197.8	R	CR10 Peidmont Freeport Rd	318.3
3.40	18.6	201.2	R	T SS SR800 E Main St (Freeport) > Freeport Tippacanoe Rd > Johnson Ave	323.8
16.50	35.1	217.7	L	Taylor Ave (Dennison)	350.4
0.10	35.2	217.8	R	SS Jewett Ave	350.5
0.30	35.5	218.1	L	Center St	351.0
0.10	35.6	218.2	R	SS Stillwater Ave > US250 East	351.2
0.80	36.4	219.0	L	Fette Rd CR35	352.4
0.30	36.7	219.3	L	T SS Wolf Run Rd CR63	352.9
3.80	40.5	223.1	S	SS State St	359.0
0.20	40.7	223.3	L	TL Barnhill Rd (Midvale)	359.4
0.20	40.9	223.5	R	T SS Brightwood Rd CR62> SR259/US250Bus High Ave (New Philadelphia)	359.7
4.50	45.4	228.0	BL	Front Ave UM cross from 6th St NE > Bluebell Dr	366.9
2.00	47.4	230.0	R	<b>Control: Motel 6, New Philadelphia, OH</b> 🚻 🚰 🚰 <b>Open: 16:12 Close: Day 2 05:40</b>	370.1
0.00	0.0	230.0	R	Bluebell Dr	370.1
0.20	0.2	230.2	L	TL W High Ave XXX Traffic	370.5
0.40	0.6	230.6	BR	TRO SR39 @ Saltwell Ave	371.1
1.40	2.0	232.0	R	TL SR39	373.4
0.20	2.2	232.2	L	TRO SR39 @ 3rd St	373.7
1.00	3.2	233.2	L	T TL Tuscarawas Ave SR39 🚻 🚰 🚰	375.3
0.20	3.4	233.4	R	TL SR516	375.6
7.70	11.1	241.1	S	SS X SR93 onto Cherry Run Rd CR98 (Dundee)	388.0
0.40	11.5	241.5	L	T SS Walnut Creek Bottom Rd CR94	388.7
0.80	12.3	242.3	R	Trail Bottom Rd CR95 > CR160	389.9
4.80	17.1	247.1	BR	SS TRO CR160 (Winesburg)	397.7
0.00	17.1	247.1	QL	Main St US62	397.7
0.10	17.2	247.2	BR	W Old Main St CR160	397.8
4.80	22.0	252.0	R	T SS CR77 (Mt Hope)	405.6
0.30	22.3	252.3	L	SS SR241 🚻 🚰 🚰	406.0
1.30	23.6	253.6	BR	CR235	408.1
0.20	23.8	253.8	S/BR	T605	408.5
0.90	24.7	254.7	R	SS CR201	409.9
2.20	26.9	256.9	L	TRO CR201 @ T606 > Fryburg Rd > Mill St (Fredericksburg)	413.4
2.60	29.5	259.5	S	SS FL Mill St @ Clay St 🚻 🚰 🚰 Facilities may not be available at night	417.6
1.00	30.5	260.5	L	Graber Rd CR159	419.2
1.90	32.4	262.4	R	Hoys Rd	422.3
1.60	34.0	264.0	L	Moreland Rd CR77	424.9
1.50	35.5	265.5	S	SS X SR83 Millersburg Rd TRO Moreland Rd CR77	427.3
1.40	36.9	266.9	R	T Valley Rd CR76	429.5
0.40	37.3	267.3	L	Kimber Rd > Willow Rd	430.2
2.50	39.8	269.8	S	Kister Rd	434.2
1.60	41.4	271.4	S	SS X Columbus Rd SR83 TRO Kister Rd	436.8
1.10	42.5	272.5	R	T SS Maple Grove Rd	438.5
0.70	43.2	273.2	L	McKee Rd	439.7
1.40	44.6	274.6	R	T SS Elyria Rd	441.9
2.10	46.7	276.7	L	SS Angling Rd CR18	445.3
1.70	48.4	278.4	BR	Angling Rd T1975 @ Garst Rd > Plum Rd	448.0
4.40	52.8	282.8	R	T SS S High St SR89 (Jeromesville)	455.1
2.00	54.8	284.8	L	CR1600	458.3
1.00	55.8	285.8	BR	CR1575	460.0
3.00	58.8	288.8	R	<b>Control: GOasis, US250 &amp; CR157, Ashland, OH</b> 🚻 🚰 🚰 <b>Open: 19:16 Close: Day 2 11:56</b>	464.8

## Ohio Randonneurs







Last updated

6/10/2010

## Reynoldsburg-Marietta-New Phila-Ashland 600 kM Brevet (RUSA Brevet # 914)

10:01PM

Legend: R=Right L= Left, S=Straight, X=Cross, BR=Bear Right, BL= Bear Left; Q=Quick, TRO=To Remain On, TL=Traffic Light, FL=Flashing

Seg Dist	Since Last Ctrl	Cumul	Do This	Landmark	Cum kM
0.00	0.0	288.8	L	CR1575	464.8
1.10	1.1	289.9	R	T655	466.5
1.80	2.9	291.7	S	SS CR1775	469.4
0.10	3.0	291.8	BR	CR665 > College St	469.6
3.20	6.2	295.0	R	T SS E Main St SR179 (Hayesville)	474.8
0.30	6.5	295.3	L	TL S Mechanic St SR60	475.2
0.30	6.8	295.6	R	CR775	475.7
1.10	7.9	296.7	BR	TRO CR775 @ T757	477.5
5.80	13.7	302.5	R	SS SR95 (marked US95)	486.8
10.20	23.9	312.7	R	SS Cleveland St SR97 (Butler)	503.2
0.00	23.9	312.7	S	Liberty St > Butler-North Liberty Rd > Treaty Rd T1300	503.2
3.30	27.2	316.0	R	SS N Liberty Rd CR15	508.6
8.10	35.3	324.1	R	TRO N Libert Rd CR15 @ Wells Rd T267	521.6
0.40	35.7	324.5	L	TRO N Liberty Rd @ Develbiss Rd	522.2
1.10	36.8	325.6	L	T SS Old Mansfield Rd CR5 > Mansfield Ave	524.0
2.50	39.3	328.1	BR	TL N Main St SR3 (Mt Vernon)	528.0
0.50	39.8	328.6	R	Around Public Square TRO SR3	528.8
0.00	39.8	328.6	R	S Main St on opposite side of Public Square >SR13	528.8
0.30	40.1	328.9	BL	TL TRO S Main St @ Columbs Rd	529.3
0.00	40.1	328.9	R	<b>Control: Speedway, 1 Old Columbus Rd, Mt Vernon, OH</b>    <b>Open: 21:26 Close: Day 2 16:16</b>	529.3
0.00	0.0	328.9	R	S Main St SR13	529.3
0.20	0.2	329.1	R	TL Old S Main St > Granville Rd > SR661	529.6
5.30	5.5	334.4	R	Sycamore Rd CR27 (Brandon)	538.2
4.40	9.9	338.8	L	Johnstown Rd CR19	545.2
4.50	14.4	343.3	S	X Lock Rd CR57 onto Fairgrounds Rd CR44> N Main St	552.5
3.00	17.4	346.3	S	Through (Hartford) on S Main St > Croton Rd CR3	557.3
5.60	23.0	351.9	L	T SS SR37 N Main St (Johnstown)	566.3
0.90	23.9	352.8	R	W Jersey St > Mink St Rd CR41	567.8
11.60	35.5	364.4	S	TL SS X SR16	586.4
3.40	38.9	367.8	R	Palmer Rd	591.9
3.50	42.4	371.3	L	T SS Graham Rd <b>XXX Traffic to end of route</b>	597.5
0.20	42.6	371.5	R	TL E Livingston Ave	597.9
1.80	44.4	373.3	L	TL Brice Rd <b>XXX Traffic Use extreme care at I-70 ramps</b>	600.8
1.10	45.5	374.4	R	TL Scarborough Blvd	602.5
0.20	45.7	374.6	R	Alshire Rd	602.9
0.10	45.8	374.7	S	<b>Motel 6, 5910 Scarborough Blvd, Columbus</b>    <b>Open: 23:48 Close: Day 2 21:00</b>	603.0

**Emergency Phone Numbers:**

Cell phone coverage may be limited in rural areas.

EMS 911	911
Bob Waddell - On Bike	(614) 561-4914 Cell Phone (on bike)
Patti Von Niessen	(614) 716-8437 Cell Phone (on bike)
Dave Roderick	(614) 397-5495 Cell Phone (New Phila)