












# Ohio Randonneurs Springfield-Richwood 400 kM Brevet

**RUSA# 612**

Last updated 5/29/08






Legend: **R**=Right **L**= Left, **S**=Straight, **X**=Cross, **BR**=Bear Right, **BL**= Bear Left; **Q**=Quick, **TRO**=To Remain On, **TL**=Traffic Light, **SS**=Stop Sign, **T**=Tee Intersection, **UM**=Unmarked, **>**=Becomes; **DH**=Downhill; **SR**=State Road, **CR**= County Road, **TR**=Township Road, **O**=Control Opens, **C** =Control Closes.  =Dog Alert,  =Traffic, **XXX**=Caution,  =Food,   =Restrooms, **POI**= Point of Interest




Seg Dist	Since Last Ctrl	Cumul	Do This	Landmark	Cum kM
0.0	0.0	0.0		<b>Control: Days Inn 11 W Leffel Lane, Springfield</b>    <b>Open: 05:00 Close: 05:00</b>	0.0
0.0	0.0	0.0	R	Leffel Lane	0.0
0.1	0.1	0.1	R	TL S Limestone St	0.2
1.3	1.4	1.4	R	West Possum Rd	2.3
3.3	4.7	4.7	L	SS Rebert Pike	7.6
1.8	6.5	6.5	R	Crist Rd	10.5
0.3	6.8	6.8	R	T SS Old Mill Rd	10.9
2.7	9.5	9.5	L	T SS US40 National Rd <b>XXX Traffic</b>	15.3
0.1	9.6	9.6	R	New Carlisle Pike	15.4
0.5	10.1	10.1	R	Vale Rd	16.3
0.7	10.8	10.8	L	T SS Sintz Rd XXX Blind hill to right'	17.4
0.6	11.4	11.4	R	T SS Victory Rd	18.3
0.1	11.5	11.5	QL	TRO Victory Rd @ Groop Rd	18.5
1.1	12.6	12.6	R	T SS Tecumseh Rd UM	20.3
0.2	12.8	12.8	L	T SS Detrick Jordan Pike	20.6
2.3	15.1	15.1	R	SS North Hampton Rd > Main St	24.3
2.0	17.1	17.1	S	SS X SR41 TRO Main St > North Hampton Rd (North Hapmpton) > North Hampton-Donnnselville Rd	27.5
3.7	20.8	20.8	R	Coffin Station Rd	33.5
0.5	21.3	21.3	L	T SS TRO Coffin Station Rd @ Zerkle Rd	34.3
0.5	21.8	21.8	R	T SS TRO Coffin Station Rd @ Thackery Rd	35.1
0.2	22.0	22.0	L	Coffin Station Rd	35.4
1.4	23.4	23.4	L	SS SR55 @ Storms Cr Rd (Terre Haute)	37.7
0.5	23.9	23.9	R	Vance Rd T86	38.5
3.6	27.5	27.5	R	T SS Runkle Rd CR17	44.3
1.6	29.1	29.1	R	T SS US36	46.8
0.2	29.3	29.3	L	Eris Rd T234	47.2
1.1	30.4	30.4	L	T SS TRO Eris Rd T234 @ Stickley Rd	48.9
0.5	30.9	30.9	L	SS Millerstown Rd CR16	49.7
1.8	32.7	32.7	R	T SS Zimmerman Rd CR67	52.6
2.5	35.2	35.2	R	SS N Heck Hill Rd	56.6
0.1	35.3	35.3	L	SS Ward Rd (Millerstown)	56.8
1.8	37.1	37.1	R	SS Kiser Lake Rd CR19	59.7
1.0	38.1	38.1	L	Possum Hollw Rd CR63	61.3
1.5	39.6	39.6	R	T SS SR235	63.7
1.0	40.6	40.6	L	Putnam Rd T58	65.3
2.2	42.8	42.8	R	T SS Elm Tree Rd CR21	68.9
0.2	43.0	43.0	L	East Rd CR57 > E Miami-Shelby Rd	69.2
4.6	47.6	47.6	R	SS Wiles Rd CR153	76.6
1.5	49.1	49.1	L	SS Kirkwood Rd CR39	79.0
3.5	52.6	52.6	R	SS Sidney Piqua Rd CR25A S> S Main Ave > N Main Ave	84.7
5.5	58.1	58.1	BR	TRO N Main Ave	93.5
0.7	58.8	58.8	L	<b>Control: Speedway 1515 N Main Ave, Sidney</b>    <b>Open: 07:48 Close: 11:20</b>	94.6

# Ohio Randonneurs Springfield-Richwood 400 kM Brevet

**RUSA# 612**

Last updated 5/29/08






Legend: **R**=Right **L**= Left, **S**=Straight, **X**=Cross, **BR**=Bear Right, **BL**= Bear Left; **Q**=Quick, **TRO**=To Remain On, **TL**=Traffic Light, **SS**=Stop Sign, **T**=Tee Intersection, **UM**=Unmarked, **>**=Becomes; **DH**=Downhill; **SR**=State Road, **CR**= County Road, **TR**=Township Road, **O**=Control Opens, **C** =Control Closes.  =Dog Alert,  =Traffic, **XXX**=Caution,  =Food,   =Restrooms, **POI**= Point of Interest




Seg Dist	Since Last Ctrl	Cumul	Do This	Landmark	Cum kM
0.0	0.0	58.8	L	Exit on Russell Rd East	94.6
0.5	0.5	59.3	L	SS Port Jefferson Rd	95.4
0.8	1.3	60.1	L	SS SR47 Riverside Dr	96.7
3.2	4.5	63.3	R	Johnston Slagle Rd T32 (Port Jefferson)	101.9
0.6	5.1	63.9	L	T Pence Rd CR147 > Baker Rd	102.8
2.3	7.4	66.2	L	Baker Rd CR35	106.5
0.2	7.6	66.4	R	Herring Rd T64	106.9
1.2	8.8	67.6	R	T SS Tawawa-Maplewood Rd	108.8
0.7	9.5	68.3	L	Peters Rd CR64 > CR73	109.9
2.8	12.3	71.1	R	T SS CR34S	114.4
0.4	12.7	71.5	R	SS Carlisle St SR235 UM	115.1
0.0	12.7	71.5	L	N Miami St	115.1
0.3	13.0	71.8	L	Main St > CR63	115.6
2.4	15.4	74.2	L	T SS TRO CR63 @ CR64	119.4
0.7	16.1	74.9	R	T SS S Main St SR508	120.5
0.5	16.6	75.4	L	T30	121.3
7.3	23.9	82.7	R	T188 just after RR overpass	133.1
1.2	25.1	83.9	S	SS X SR508 onto CR14	135.0
0.7	25.8	84.6	R	T SS CR189	136.2
0.7	26.5	85.3	R	T SS N Detroit St US68 (West Liberty)	137.3
0.1	26.6	85.4	L	<b>Control: Subway Detroit St &amp; Newell St, West Liberty</b>    <b>Open: 09:02 Close: 14:08</b>	137.4
0.0	0.0	85.4	L	Continue S on Detroit St	137.4
0.1	0.1	85.5	L	TL E Baird St SR245	137.6
2.3	2.4	87.8	R	TRO SR245	141.3
1.1	3.5	88.9	L	TRO SR245	143.1
0.6	4.1	89.5	S	CR171	144.0
2.6	6.7	92.1	L	CR28	148.2
0.5	7.2	92.6	L	T SS SR287	149.0
0.3	7.5	92.9	R	CR28 till crossing US33	149.5
5.0	12.5	97.9	L	T SS CR153	157.6
1.1	13.6	99.0	R	Sandusky St (Zanesville) > CR5	159.3
0.9	14.5	99.9	R	TRO CR5 @ CR25S	160.8
0.1	14.6	100.0	R	CR2	160.9
5.0	19.6	105.0	L	T131	169.0
0.9	20.5	105.9	R	SS CR8 > Center St	170.4
2.4	22.9	108.3	S	TL TRO Center St SR47 (West Mansfield)	174.3
1.4	24.3	109.7	R	T Newtown-Perkins Rd CR259	176.5
0.2	24.5	109.9	L	Davis Rd CR301	176.9
3.6	28.1	113.5	R	T SS SR739	182.7
1.6	29.7	115.1	L	Evans Rd	185.2
1.0	30.7	116.1	L	Patrick Brush Run Rd T218	186.8
3.7	34.4	119.8	L	T SS Ford-Reed Rd CR213	192.8
2.4	36.8	122.2	R	Zook Rd T280	196.7
1.8	38.6	124.0	R	Graham-Jones Rd CR272	199.6
2.0	40.6	126.0	S	SS Kinney Pike T262	202.8
0.1	40.7	126.1	R	Race Rd CR188	202.9
0.7	41.4	126.8	R	T SS Bromford St	204.1
0.3	41.7	127.1	L	<b>Control: Marathon, S Franklin St &amp; Bromford St, Richwood Subway 1 block north. Open: 11:02 Close: 18:40</b>	204.5

# Ohio Randonneurs Springfield-Richwood 400 kM Brevet

**RUSA# 612**

Last updated 5/29/08

Legend: **R**=Right **L**= Left, **S**=Straight, **X**=Cross, **BR**=Bear Right, **BL**= Bear Left; **Q**=Quick, **TRO**=To Remain On, **TL**=Traffic Light, **SS**=Stop Sign, **T**=Tee Intersection, **UM**=Unmarked, **>**=Becomes; **DH**=Downhill; **SR**=State Road, **CR**= County Road, **TR**=Township Road, **O**=Control Opens, **C** =Control Closes.  =Dog Alert,  =Traffic, **XXX**=Caution,  =Food,   =Restrooms, **POI**= Point of Interest

Seg Dist	Since Last Ctrl	Cumul	Do This	Landmark	Cum kM
0.0	0.0	127.1	R	return west on Bromford St	204.5
0.3	0.3	127.4	L	Race St > CR188	205.0
0.6	0.9	128.0	L	T SS Kinney Pike T262	206.0
0.2	1.1	128.2	BR	Graham-Jones Rd CR272	206.3
2.0	3.1	130.2	L	T SS Zook Rd T280	209.5
1.7	4.8	131.9	L	T SS Ford-Reed Rd CR213	212.3
2.5	7.3	134.4	R	Patrick Brush Run Rd T218	216.3
3.7	11.0	138.1	R	Evans Rd	222.3
1.0	12.0	139.1	R	SS SR739	223.9
1.6	13.6	140.7	QR	Davis Rd CR301	226.4
3.6	17.2	144.3	R	T SS Newtown-Perkins Rd CR259	232.2
0.2	17.4	144.5	L	SR47 > Center St	232.6
1.4	18.8	145.9	S	Center St (W Mansfield) >CR8	234.8
2.4	21.2	148.3	L	T131	238.7
0.9	22.1	149.2	R	T SS CR2	240.1
5.0	27.1	154.2	L	T SS CR5	248.2
0.1	27.2	154.3	L	T SS TRO CR5 @ CR25S >Sandusky St	248.3
0.9	28.1	155.2	L	SS CR153 (Zanesfield)	249.8
1.1	29.2	156.3	R	TRO CR153 (To US33) > CR28 (Corkscrew hill ahead ☺)	251.5
5.0	34.2	161.3	L	T SS SR287	259.6
0.2	34.4	161.5	R	CR28	259.9
0.5	34.9	162.0	R	T SS CR171	260.7
2.7	37.6	164.7	S	SS SR 245	265.1
0.6	38.2	165.3	R	T SS TRO SR245	266.0
1.1	39.3	166.4	L	SS TRO SR245 @ SR287	267.8
2.2	41.5	168.6	R	TL Detroit St US68	271.3
0.2	41.7	168.8	R	<b>Control: Subway Detroit St &amp; Newell St, West Liberty</b>    <b>Open: 13:08 Close: 23:08</b>	271.7
0.0	0.0	168.8	R	Continue N on Detroit St	271.7
0.1	0.1	168.9	L	TRO Detroit St CR189	271.8
0.7	0.8	169.6	L	CR14	272.9
0.6	1.4	170.2	S	SS X SR508 onto T188	273.9
1.2	2.6	171.4	L	Yield T30	275.8
7.3	9.9	178.7	R	T SS S Main St SR508	287.6
0.6	10.5	179.3	L	Thatcher St CR63	288.6
0.7	11.2	180.0	R	TRO CR63 @ CR64 > Main St	289.7
2.4	13.6	182.4	R	SS N Miami St (Quincy)	293.5
0.2	13.8	182.6	R	T SS N Carlisle St SR235	293.9
0.1	13.9	182.7	L	CR34S	294.0
0.3	14.2	183.0	L	CR73 >Peters Rd CR64 UM @ Fairview Cemetery	294.5
2.9	17.1	185.9	R	T SS Tawawa-Maplewood Rd	299.2
0.7	17.8	186.6	L	Herring Rd T64	300.3
1.2	19.0	187.8	L	SS Baker Rd CR35	302.2
0.2	19.2	188.0	S	Pence Rd CR147	302.6
2.3	21.5	190.3	R	SS Johnston Slagle rd T32 (Port Jefferson)	306.3
0.6	22.1	190.9	L	SS E Main St (Port Jefferson) SR47	307.2
3.2	25.3	194.1	R	Port Jefferson Rd	312.4
0.7	26.0	194.8	R	SS Russell Rd	313.5
0.6	26.6	195.4	R	TL N Main Ave	314.5

# Ohio Randonneurs Springfield-Richwood 400 kM Brevet

**RUSA# 612**

Last updated 5/29/08

Legend: **R**=Right **L**= Left, **S**=Straight, **X**=Cross, **BR**=Bear Right, **BL**= Bear Left; **Q**=Quick, **TRO**=To Remain On, **TL**=Traffic Light, **SS**=Stop Sign, **T**=Tee Intersection, **UM**=Unmarked, **>**=Becomes; **DH**=Downhill; **SR**=State Road, **CR**= County Road, **TR**=Township Road, **O**=Control Opens, **C** =Control Closes. =Dog Alert, =Traffic, **XXX**=Caution, =Food, =Restrooms, **POI**= Point of Interest

Seg Dist	Since Last Ctrl	Cumul	Do This	Landmark	Cum kM
0.0	26.6	195.4	QL	<b>Control: Speedway 1515 N Main Ave, Sidney</b> <b>Open: 14:27 Close: 01:56 Sunday</b>	314.5
0.0	0.0	195.4	R	Exit west on Russell Rd	314.5
0.2	0.2	195.6	L	TL N Wapakoneta Ave	314.8
0.5	0.7	196.1	BR	N Ohio Ave > S Ohio Ave	315.6
1.4	2.1	197.5	S	S Main Ave	317.8
4.3	6.4	201.8	L	Kirkwood Rd CR39	324.8
3.5	9.9	205.3	R	Wiles Rd CR153	330.4
1.5	11.4	206.8	L	Miami-Shelby Rd > East Rd CR57	332.8
4.6	16.0	211.4	R	T SS Elm Tree Rd CR21	340.2
0.2	16.2	211.6	L	Putnam Rd T58	340.5
1.8	18.0	213.4	R	T SS SR235	343.4
1.3	19.3	214.7	L	Possum Hollw Rd CR63	345.5
1.5	20.8	216.2	R	T SS Kiser Lake Rd CR19	347.9
1.0	21.8	217.2	L	Ward Rd	349.5
1.9	23.7	219.1	R	SS N Heck Hill Rd (Millerstown)	352.6
0.1	23.8	219.2	L	Zimmerman Rd CR67	352.8
2.5	26.3	221.7	L	Millerstown Rd CR16	356.8
1.8	28.1	223.5	R	Eris Rd T234	359.7
0.5	28.6	224.0	R	TRO Eris Rd T234 @ Stickley Rd	360.5
1.1	29.7	225.1	R	T SS US36	362.3
0.2	29.9	225.3	L	Runkle Rd CR17	362.6
1.5	31.4	226.8	L	Vance Rd T86	365.0
3.7	35.1	230.5	L	T SS SR55	371.0
0.4	35.5	230.9	R	SS Coffin Station Rd (Terre Gaute)	371.6
1.5	37.0	232.4	R	T SS Thackery Rd (Coffin Station Rd)	374.0
0.2	37.2	232.6	L	Coffin Station Rd	374.3
0.5	37.7	233.1	R	TRO Coffin Station Rd @ Zerkle Rd	375.1
0.5	38.2	233.6	L	T SS North Hampton-Donnelsville Rd > North Hampton Rd > Main St	375.9
3.7	41.9	237.3	S	SS X SR41 TRO Main St (North Hampton) > North Hampton Rd	381.9
2.0	43.9	239.3	L	SS Detrick Jordan Pike	385.1
2.3	46.2	241.6	R	N Tecumseh Rd	388.8
0.2	46.4	241.8	L	Victory Rd	389.1
1.1	47.5	242.9	R	T SS TRO Victory Rd	390.9
0.0	47.5	242.9	QL	Sintz Rd	390.9
0.7	48.2	243.6	R	Vale Rd	392.0
0.7	48.9	244.3	L	T SS New Carlisle Pike	393.2
0.4	49.3	244.7	L	T SS US 40 National Rd <b>XXX Traffic UM</b>	393.8
0.2	49.5	244.9	R	Old Mill Rd	394.1
2.7	52.2	247.6	L	Crist Rd	398.5
0.3	52.5	247.9	L	T SS Rebert Pike UM	399.0
1.8	54.3	249.7	R	W Possum Rd	401.9
3.3	57.6	253.0	L	T SS S Limestone St US72 UM	407.2
1.3	58.9	254.3	L	TL W Leffel Lane	409.3
0.1	59.0	254.4	L	<b>Control: Days Inn 11 W Leffel Lane, Springfield</b> <b>Open: 17:08 Close: 08:00 Sunday</b>	409.4
Emergency Phone Numbers:				Cell phone coverage is limited in rural areas.	
EMS 911				911	
Bob Waddell - On Bike				(614) 561-4914	