










Ohio Randonneurs Alum Creek-Loudonville 200 kM Brevet

RUSA# XXXX

Last updated 2/23/08

Legend: **R**=Right **L**= Left, **S**=Straight, **X**=Cross, **BR**=Bear Right, **BL**= Bear Left; **Q**=Quick, **TRO**=To Remain On, **TL**=Traffic Light, **SS**=Stop Sign, **T**=Tee Intersection, **UM**=Unmarked, **>**=Becomes; **DH**=Downhill; **SR**=State Road, **CR**= County Road, **TR**=Township Road, **O**=Control Opens, **C** =Control Closes. =Dog Alert, =Traffic, **XXX**=Caution, =Food,  =Restrooms, **POI**= Point of Interest

Seg Dist	Since Last Ctrl	Cumul	Do This	Landmark	Cum kM
0.0	0.0	0.0		Control: Alum Creek Dam Parking Area Open: 07:00 Close: 07:00	0.0
0.2	0.2	0.2	L	SS T Lewis Center Rd	0.3
0.3	0.5	0.5	S	SS Big Walnut Rd toward SR3	0.8
2.3	2.8	2.8	S	TL X SR3	4.5
0.5	3.3	3.3	L	SS Old 3C Rd CR24 > Columbus St.	5.3
3.1	6.4	6.4	L	SS FL Walnut St (Galena)	10.3
0.1	6.5	6.5	BR	Harrison St > Old 3C > Columbus St	10.5
2.2	8.7	8.7	S	TL X Cherry St SR37 (Sunbury)	14.0
0.1	8.8	8.8	R	Harrison St XXX Gate	14.2
0.3	9.1	9.1	BL	SS High St	14.6
0.6	9.7	9.7	S	SS X SR3/US36 Old 3C Rd CR24	15.6
0.5	10.2	10.2	BL	Creek Rd TR53	16.4
1.7	11.9	11.9	R	TRO Creek Rd @ Stockwell Rd	19.2
1.1	13.0	13.0	S	SS Centerburg Rd CR48	20.9
1.7	14.7	14.7	L	SS Condit Rd CR16	23.7
2.2	16.9	16.9	R	T SS Olive Green Rd CR52 > Rich Hill Rd CR20 in Knox County	27.2
3.0	19.9	19.9	BL	SS Updike Rd TR109	32.0
2.7	22.6	22.6	R	T SS US36/SR3	36.4
0.1	22.7	22.7	QL	SR657 Vanatta Rd	36.5
0.7	23.4	23.4	S/BL	Sycamore Rd CR27 leaving Vanatta Rd	37.7
3.8	27.2	27.2	S	SS X Johnstown Rd CR19 TRO Sycamore Rd CR27	43.8
4.3	31.5	31.5	L	SS Granville Rd SR661	50.7
3.3	34.8	34.8	R	Blackjack Rd Ext SR661 (stay straight on Black Jack SR661)	56.0
1.0	35.8	35.8	L	T SS SR13 Newark Rd towards Mt Vernon > Main St	57.6
1.8	37.6	37.6	L	Control: Speedway Main St (1 Columbus Rd), Mt Vernon Open: 08:48 Close: 11:04	60.5
0.0	0.0	37.6	L	Continue N on S Main St SR13	60.5
0.5	0.5	38.1	R	Public Square around to SR3 N Main St	61.3
0.0	0.5	38.1	R	SR13 Main St (The hills begin)	61.3
0.5	1.0	38.6	BL	TL Mansfield Ave towards Knox Lake > Old Mansfield Rd CR5	62.1
2.5	3.5	41.1	R	N Liberty Rd CR15	66.1
1.1	4.6	42.2	R	TRO N Liberty Rd CR15 @ Divelbiss Rd (Yield Sign)	67.9
0.3	4.9	42.5	L	TRO N Liberty Rd CR15 @ Wells Rd	68.4
5.2	10.1	47.7	BR	TRO N Liberty Rd CR15 @ Arnold Rd	76.8
3.0	13.1	50.7	R	TRO N Liberty Rd @ Treaty Rd > Wheatcraft @ Richland Co Line	81.6
1.3	14.4	52.0	S	Wheatcraft Rd @ Statler Rd	83.7
0.2	14.6	52.2	S	Hazlet Rd - leave Wheatcraft Rd	84.0
0.4	15.0	52.6	BL	TRO Hazlet Rd @ Harris Rd	84.7
0.6	15.6	53.2	R	T SS Brokaw Rd (Unmarked)	85.6
0.2	15.8	53.4	L	Macy Rd	85.9
1.5	17.3	54.9	BL	SS Bunker Hill Rd	88.4
0.1	17.4	55.0	R	SR97	88.5
2.9	20.3	57.9	S	Ohio Memorial Shrine on right  	93.2
3.3	23.6	61.2	L	SS SR3 towards Loudonville	98.5
1.0	24.6	62.2	L	Control: Marathon, SR3, Loudonville Open: 09:56 Close: 13:40	100.1
0.0	0.0	62.2	R	Return on SR3	100.1
1.0	1.0	63.2	R	SR97 towards Mohican SP	101.7
3.3	4.3	66.5	S	Ohio Memorial Shrine on right  	107.0

Ohio Randonneurs Alum Creek-Loudonville 200 kM Brevet

RUSA# XXXX

Last updated 2/23/08

Legend: **R**=Right **L**= Left, **S**=Straight, **X**=Cross, **BR**=Bear Right, **BL**= Bear Left; **Q**=Quick, **TRO**=To Remain On, **TL**=Traffic Light, **SS**=Stop Sign, **T**=Tee Intersection, **UM**=Unmarked, **>**=Becomes; **DH**=Downhill; **SR**=State Road, **CR**= County Road, **TR**=Township Road, **O**=Control Opens, **C** =Control Closes. **🐕**=Dog Alert, **🚗**=Traffic, **XXX**=Caution, **🍌**=Food, **🚻** =Restrooms, **POI**= Point of Interest

Seg Dist	Since Last Ctrl	Cumul	Do This	Landmark	Cum kM
2.9	7.2	69.4	L	Bunker Hill S (Cell tower top of hill)	111.7
0.1	7.3	69.5	BR	Macy Rd	111.8
1.5	8.8	71.0	R	T SS Brokaw Rd	114.3
0.2	9.0	71.2	L	Hazlet Rd	114.6
0.6	9.6	71.8	R	SS TRO Hazlet Rd @ Harris Rd	115.6
0.4	10.0	72.2	S	Wheatcraft Rd	116.2
0.2	10.2	72.4	S	TRO Wheatcraft @ Statler Rd > N Liberty Rd @ Knox Co Line	116.5
1.3	11.5	73.7	L	TRO N Liberty Rd CR15 (unmarked) @ Treaty Rd (Marked)	118.6
3.0	14.5	76.7	L	TRO N Liberty Rd CR15 @ Arnold Rd	123.4
5.2	19.7	81.9	R	TRO N Liberty Rd CR15 @ Wells Rd	131.8
0.3	20.0	82.2	L	TRO N Liberty Rd CR15 @ Develbiss Rd	132.3
1.1	21.1	83.3	L	T SS Old Mansfield Rd > Mansfield Ave (WooHoo! Downhill into Mt Vernon)	134.1
2.5	23.6	85.8	BR	TL Main St SR3	138.1
0.4	24.0	86.2	R	Public Square around to SR3 S Main St	138.7
0.0	24.0	86.2	R	S Main St	138.7
0.5	24.5	86.7	S	TRO S Main St @ Columbus Rd	139.5
0.0	24.5	86.7	R	Control: Speedway Main St (1 Columbus Rd), Mt Vernon Open: 11:07 Close: 16:20	139.5
0.0	0.0	86.7	R	S Main St	139.5
0.1	0.1	86.8	S	TL Newark Rd SR13 toward SR661	139.7
0.2	0.3	87.0	BR	TRO Newark R SR13 @ Burger King toward SR661	140.0
1.6	1.9	88.6	R	Black Jack Rd SR661 toward Granville > Black Jack Rd Ext	142.6
0.9	2.8	89.5	L	T Granville Rd SR661	144.0
3.3	6.1	92.8	R	Sycamore Rd CR27	149.3
4.4	10.5	97.2	S	SS X Johnstown Rd CR19 TRO Sycamore Rd CR27	156.4
3.7	14.2	100.9	S	SS Vanatta Rd SR657	162.4
0.7	14.9	101.6	R	T SS US36/SR3	163.5
0.1	15.0	101.7	QL	Updike Rd TR109	163.7
2.7	17.7	104.4	S	SS Rich Hill Rd CR20 > Olive Green Rd CR52 in Delaware Co	168.0
3.0	20.7	107.4	L	Condit Rd CR16	172.8
2.3	23.0	109.7	R	SS Centerburg Rd CR48 Bike Route 7	176.5
1.7	24.7	111.4	S	Creek Rd TR53	179.3
1.1	25.8	112.5	L	TRO Creek Rd TR53	181.1
1.7	27.5	114.2	BR	SS Old 3C CR24	183.8
0.4	27.9	114.6	S	SS X SR3/US36 High St	184.4
0.6	28.5	115.2	BR	Harrison St	185.4
0.3	28.8	115.5	L	N Columbus St (Sunbury)	185.9
0.2	29.0	115.7	S	TL X Cherry St SR 37 - S Columbus St > Old 3C CR24> Harrison St	186.2
2.2	31.2	117.9	S	Walnut St (Galena)	189.7
0.0	31.2	117.9	R	SS Columbus St Bike Route 7 > Old 3C CR24	189.7
3.1	34.3	121.0	R	SS Big Walnut Rd TR109	194.7
0.5	34.8	121.5	S	TL X SR3 TRO Big Walnut Rd TR109 > Lewis Center Rd CR106	195.5
2.6	37.4	124.1	R	Alum Creek Dam Recreation Area Rd	199.7
0.2	37.6	124.3		Control: Alum Creek Below Dam Recreation Area Open: 12:53 Close: 20:30	200.0
Emergency Phone Numbers:				Cell phone coverage is limited in rural areas.	
EMS 911				911	
Bob Waddell - On Bike				(614) 561-4914	